
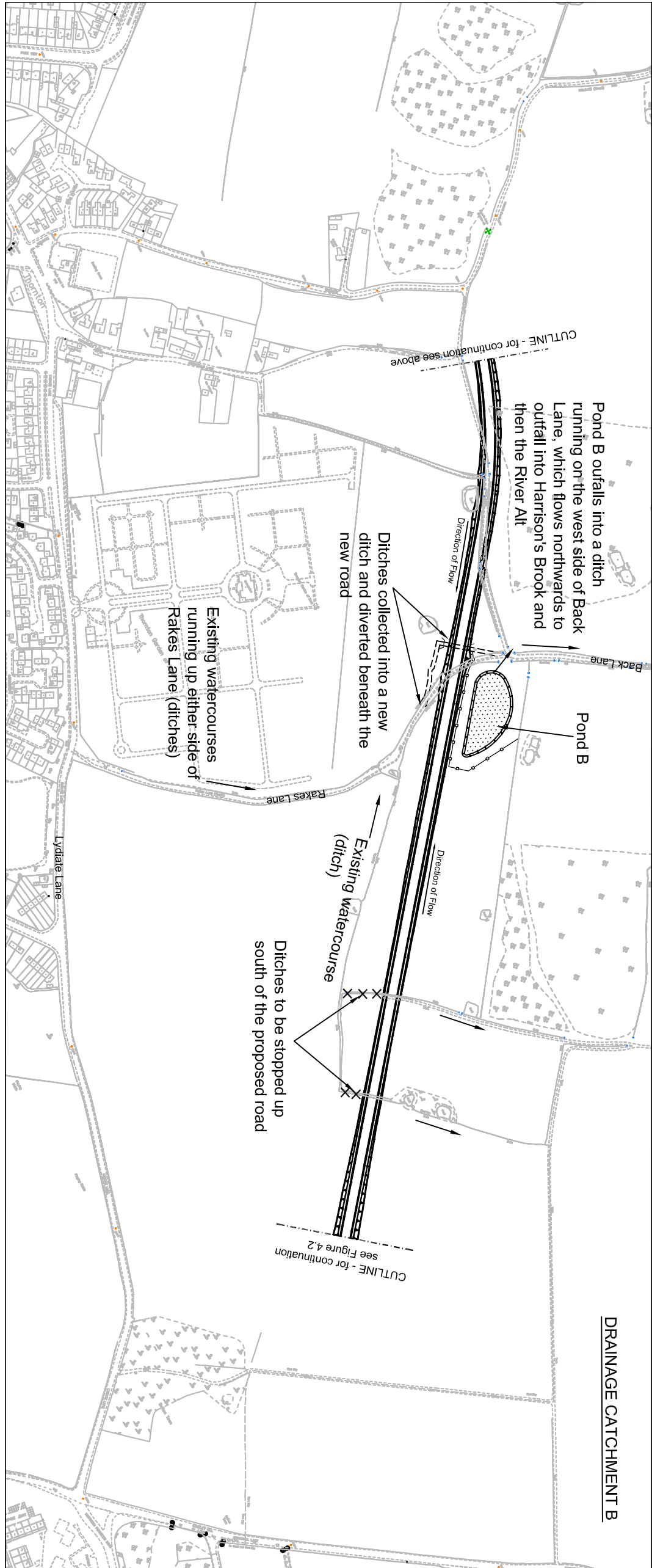


DRAINAGE CATCHMENT A

- NOTES:**
1. The highway surface will be drained via a kerb and gully system.

KEY:
 Pond



DRAINAGE CATCHMENT B

Reproduced from the Ordnance Survey mapping with the permission of the Controller of Her Majesty's Stationary Office @ Crown copyright. Unauthorised reproduction infringes Crown copyright and may lead to prosecution.
 Jacobs Ltd License No. AL100018148.

0	17/11/09	Issued for Layout Approval	JD	DT	NE	NE
Rev	Rev. Date	Purpose of revision	Drawn	Checked	Revised	Approved

Seton Council
CAPITA SYMONDS

Balfour Beatty
 Civil Engineering

JACOBS
 Fifeholm House, Ashdon Lane, Salford, Manchester, M63 9DF, UK.
 Tel: +44(0)161 962 1214 Fax: +44(0)161 962 5855
 www.jacobs.com

Project: **THORNTON TO SWITCH ISLAND LINK**

Drawing title: **Drainage**
 Sheet 1 of 2

Drawing status: **Draft**

Scale: **1:5000 @ A3**

Jacobs No: **B1286300**

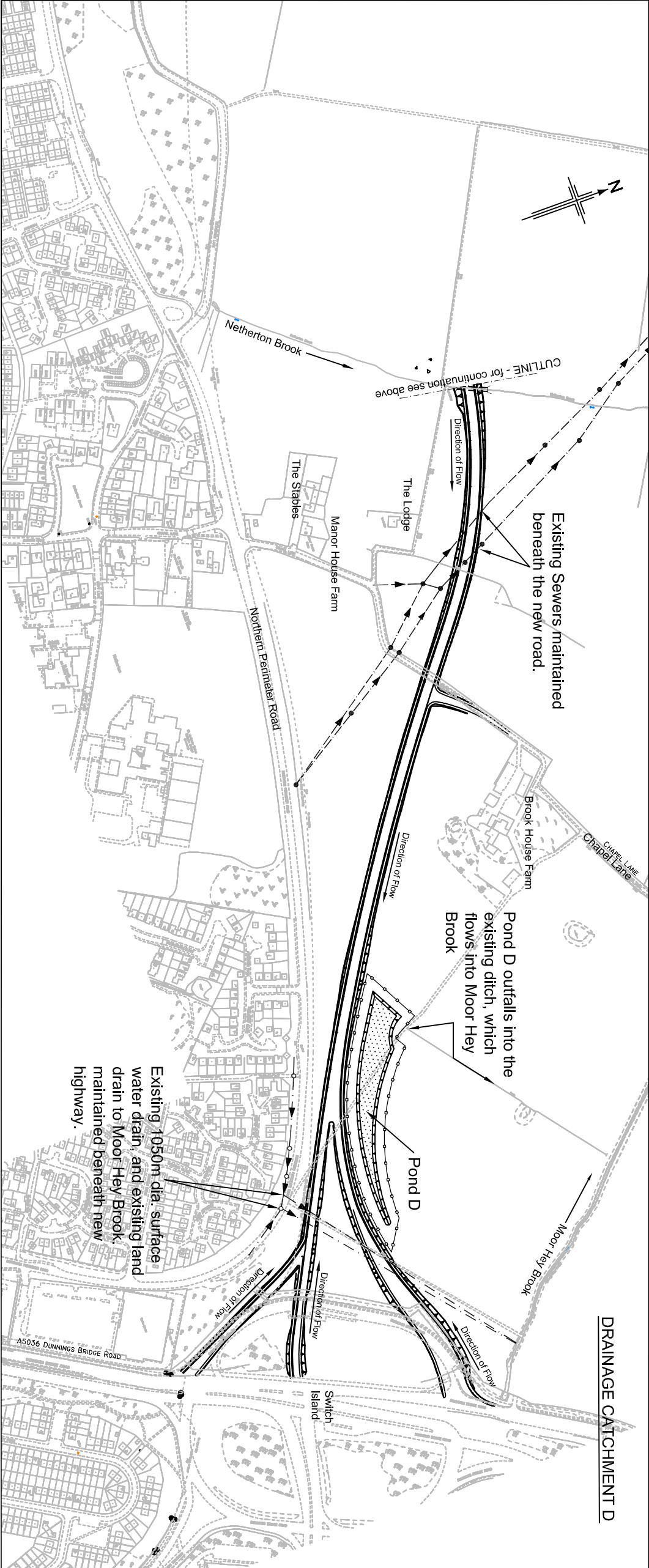
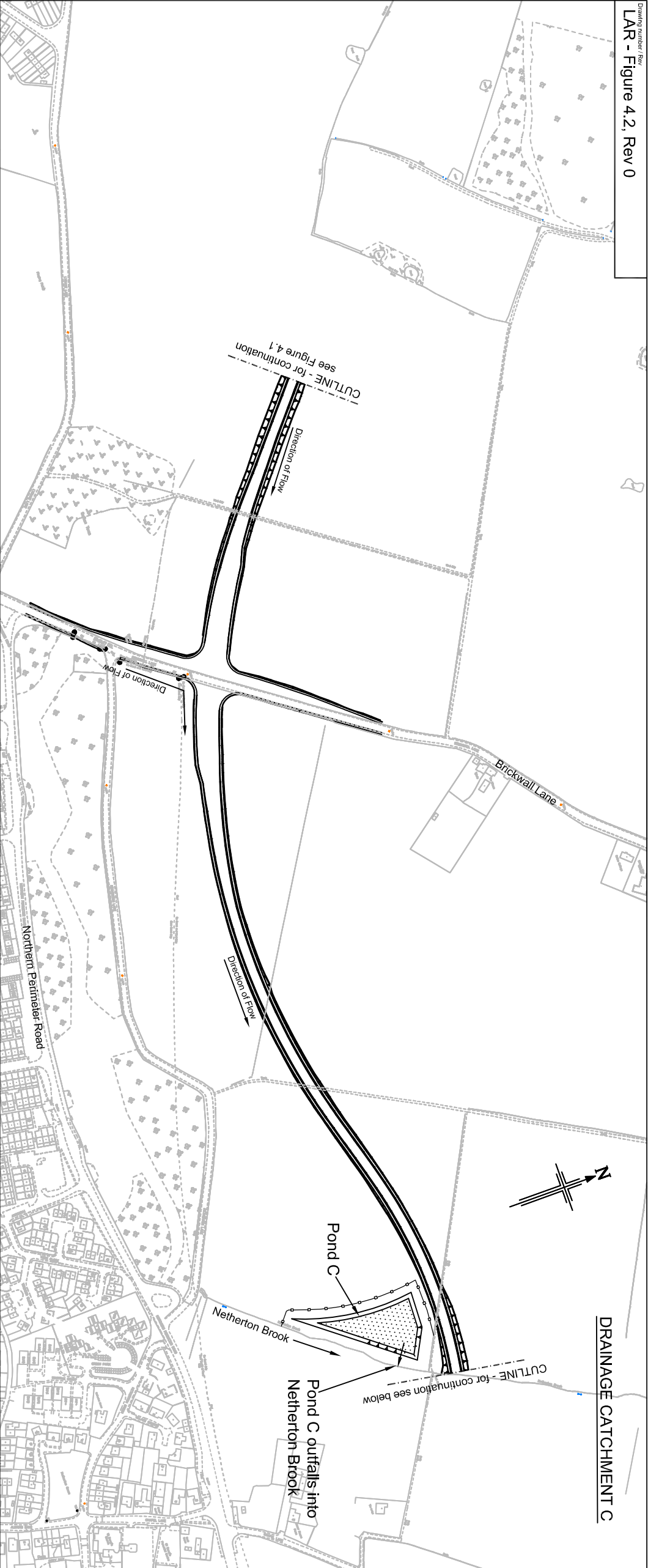
Balfour Beatty no: **DO NOT SCALE**

M0571

Drawing number: **LAR - Figure 4.1**

Rev: **0**

This drawing is not to be used in whole or part other than for the intended purpose and project as defined on this drawing. Refer to the contract for full terms and conditions.



NOTES:

1. The highway surface will be drained via a kerb and gully system.

KEY:



Reproduced from the Ordnance Survey mapping with the permission of the Controller of Her Majesty's Stationary Office © Crown copyright. Unauthorised reproduction infringes Crown copyright and may lead to prosecution.
 Jacobs Ltd Licence No. AL100018148.

Seton Council
CAPITA SYMONDS

Balfour Beatty
 Civil Engineering

JACOBS
 Falkirk House, Ashton Lane, Salt, Manchester, M33 0XW, UK.
 Tel: +44(0)161 962 1214 Fax: +44(0)161 962 5855
 www.jacobs.com

Project: **THORNTON TO SWITCH ISLAND LINK**

Drawing title

Drainage
 Sheet 2 of 2

Drawing status

Draft

Scale: 1:5000 @ A3

Jacobs No: B17265300

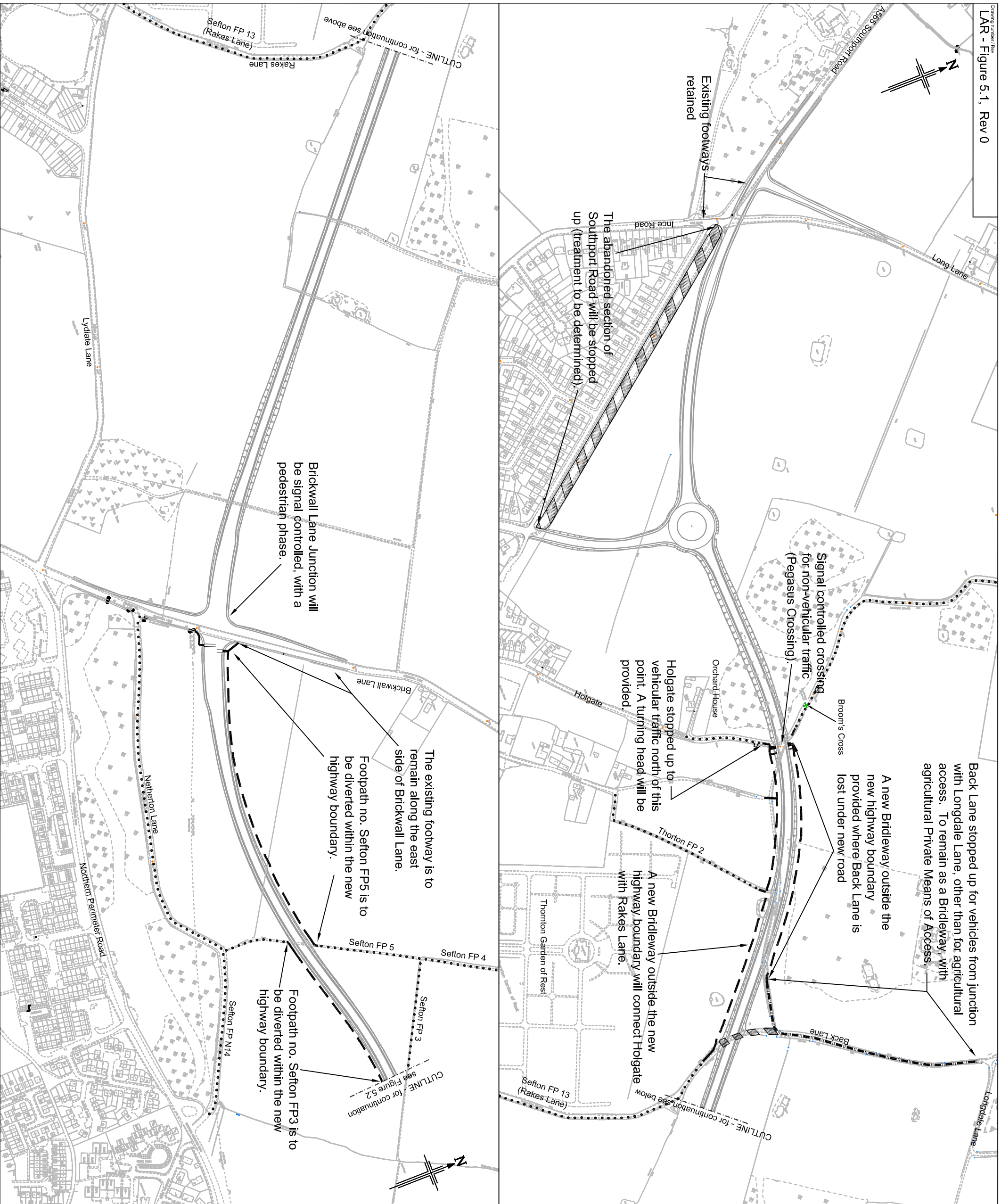
DO NOT SCALE

Revision no: M0571

Drawing number: LAR - Figure 4.2

Rev: 0

This drawing is not to be used in whole or part other than for the intended purpose and project as defined on this drawing. Refer to the contract for full terms and conditions.



KEY:

- Proposed Footpath / Bridleway
- Highway to be Stopped Up for vehicular traffic and reclassified as Bridleway with access rights for agricultural use.
- ▲▲▲▲ Highway to be Stopped Up.
- Existing Footpath

Reproduced from the Ordnance Survey mapping with the permission of the Controller of Her Majesty's Stationary Office @ Crown copyright. Unauthorised reproduction infringes Crown copyright and may lead to prosecution.
 Jacobs Ltd Licence No. AL100018148.

Sefton Council
CAPITA SYMONDS

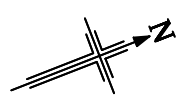
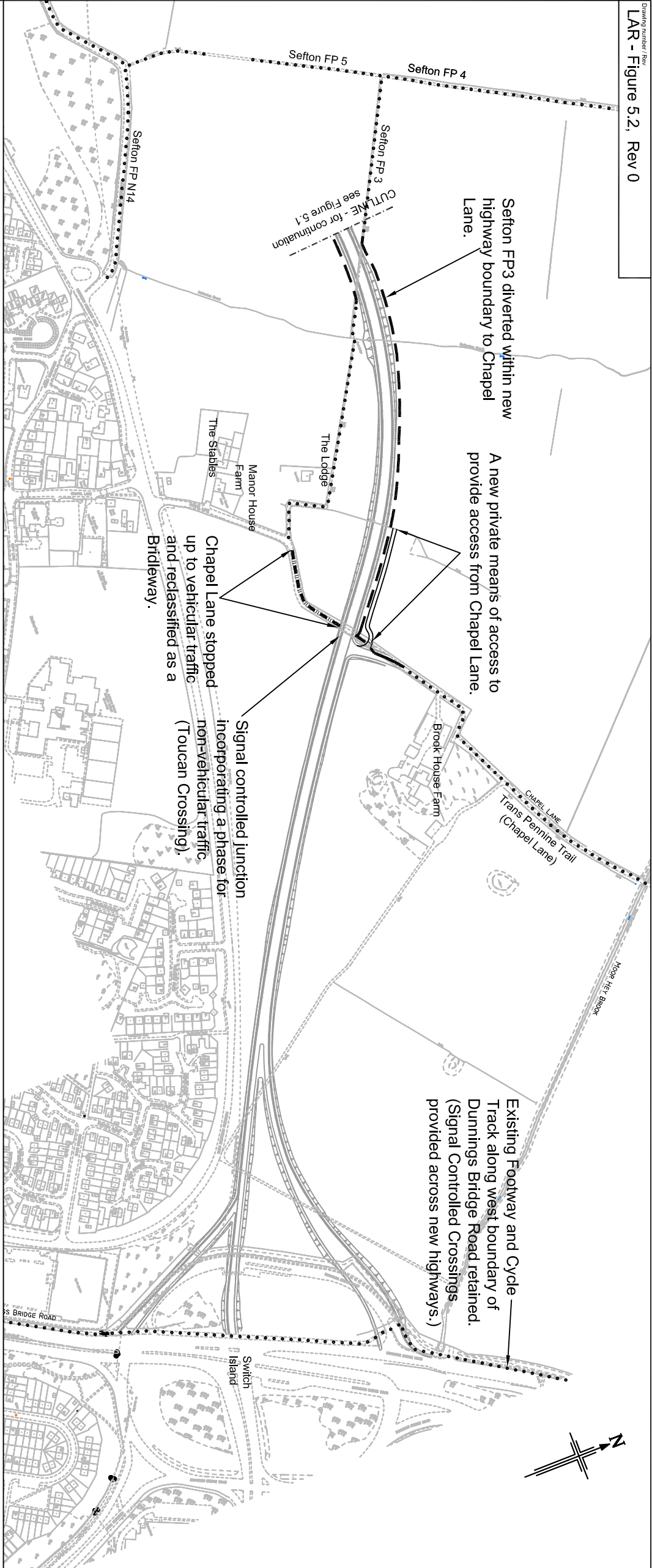
Balfour Beatty
 Civil Engineering

JACOBS
 Falden House, Ashdon Lane, Saffron Walden, Essex, UK.
 Tel: +44(0)162 962 1214 Fax: +44(0)162 962 5855
 www.jacobs.com

Project: **THORNTON TO SWITCH ISLAND LINK**

Public Rights of Way
 Sheet 1 of 2

Drawing status	
Draft	DO NOT SCALE
Scale	1:5000 @ A3
Jacobs No.	B17265300
Balfour Beatty no.	M0571
Drawing number	LAR - Figure 5.1
Rev	0



KEY:

- Proposed Footpath / Bridleway
- Highway to be Stopped Up for vehicular traffic and reclassified as Bridleway with access rights for agricultural use.
- ==== Highway to be Stopped Up.
- Existing Footpath

Reproduced from the Ordnance Survey mapping with the permission of the Controller of Her Majesty's Stationary Office @ Crown copyright. Unauthorised reproduction infringes Crown copyright and may lead to prosecution.
 Jacobs Ltd Licence No. AL100018148.

Rev	Rev. Date	Issued for Layout Approval	JD	DT	NE	NB
0	26/1/09					

Sefton Council
CAPITA SYMONDS

Balfour Beatty
 Civil Engineering

JACOBS
 Fulbourn House, Ashdon Lane, Saffron Walden, Essex, UK.
 Tel: +44(0)193 962 7214 Fax: +44(0)193 966 5855
 www.jacobs.com

Project: **THORNTON TO SWITCH ISLAND LINK**

Public Rights of Way

Sheet 2 of 2

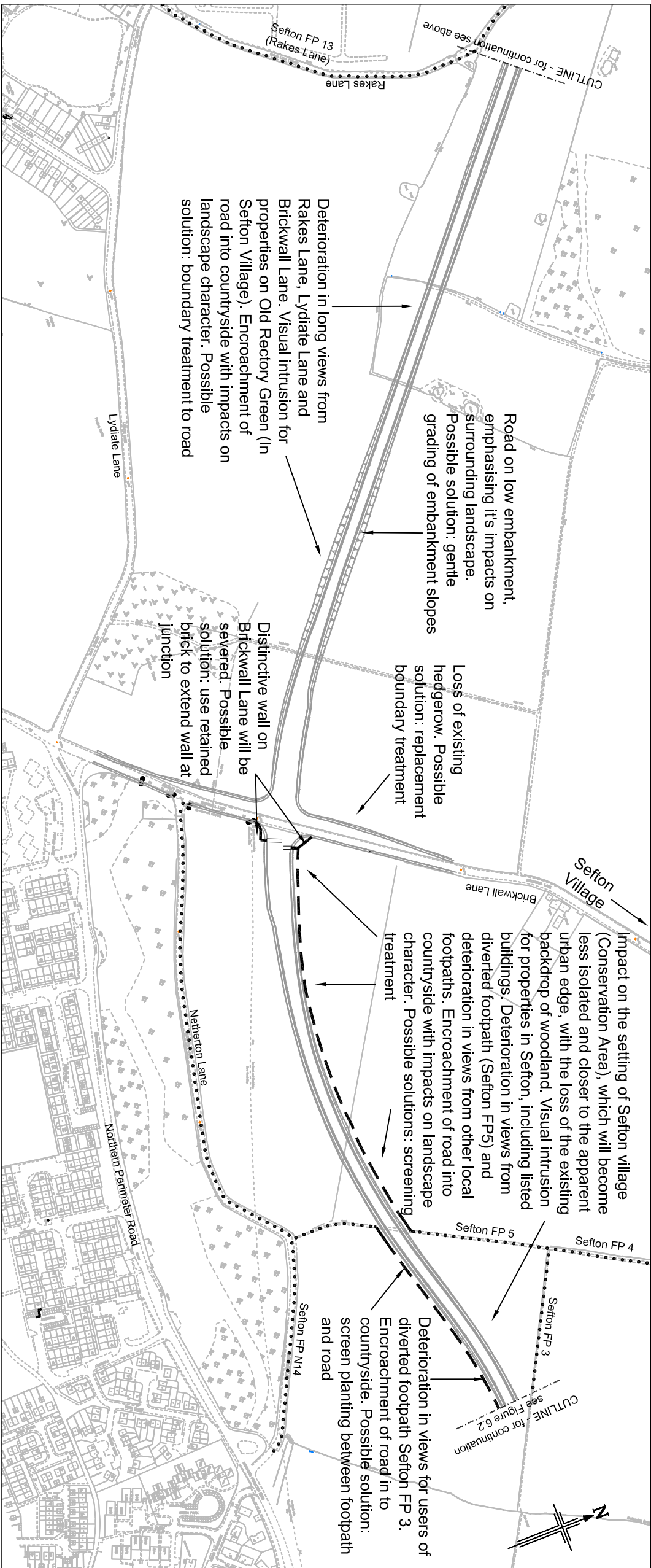
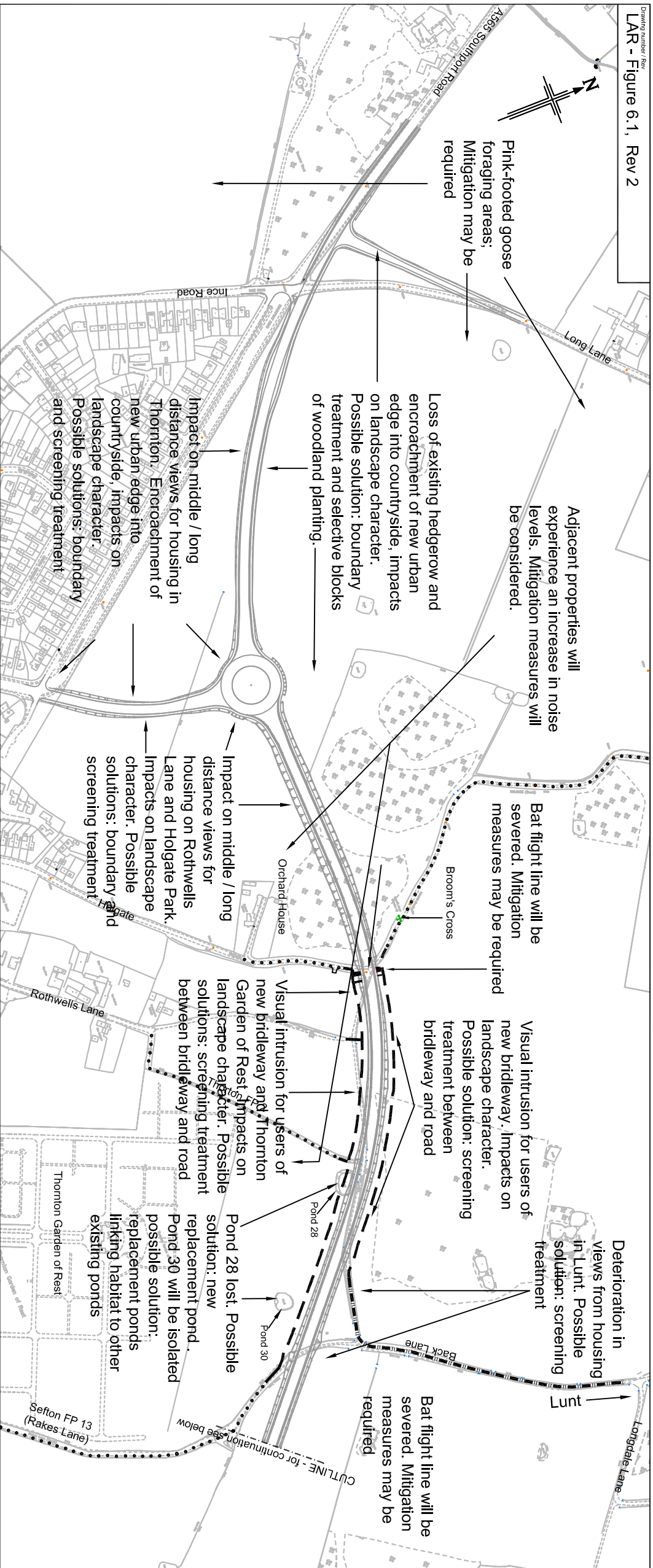
Drawing status: **Draft**

Scale: **1:5000 @ A3**
 Jacobs No: **B12286300**
 Balfour Beatty no: **M0571**

Drawing number: **LAR - Figure 5.2**

Rev: **0**

This drawing is not to be used in whole or part other than for the intended purpose and project as defined on this drawing. Refer to the contract for full terms and conditions.



KEY:

- - - Proposed Footpath / Bridleway
- - - Highway to be Stopped Up for vehicular traffic and reclassified as Bridleway with access rights for agricultural use.
- Existing Footpath

NOTES:

The scheme is within the Red Squirrel Buffer Zone. Only small-seeded species will be specified, specifically avoiding beech, horse chestnut and oak

Reproduced from the Ordnance Survey mapping with the permission of the Controller of Her Majesty's Stationary Office © Crown copyright. Unauthorised reproduction infringes Crown copyright and may lead to prosecution or civil proceedings. Jacobs Ltd Licence No. AL100018148.

Rev	Rev. Date	Purpose of revision	Drawn	Checked	Revised	Approved
1	01/12/09	Final amended	JD	DT	NL	NL
2	04/12/09	Final amended	JD	DT	NL	NL
0	26/11/09	Issued for Layout Approval	AV	SB	SB	NL

Sefton Council
CAPITA SYMONDS

Balfour Beatty
Civil Engineering

JACOBS
 Falden House, Ashdon Lane, Saffron Walden, Essex, UK.
 Tel: +44(0)162 962 1214 Fax: +44(0)162 966 5855
 www.jacobs.com

Project: **THORNTON TO SWITCH ISLAND LINK**

Drawing title: **Environmental Masterplan**

Sheet 1 of 2

Drawing status: **Draft**

Scale: **1:5000 @ A3**

Address No: **B12265300**

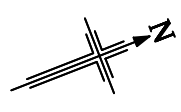
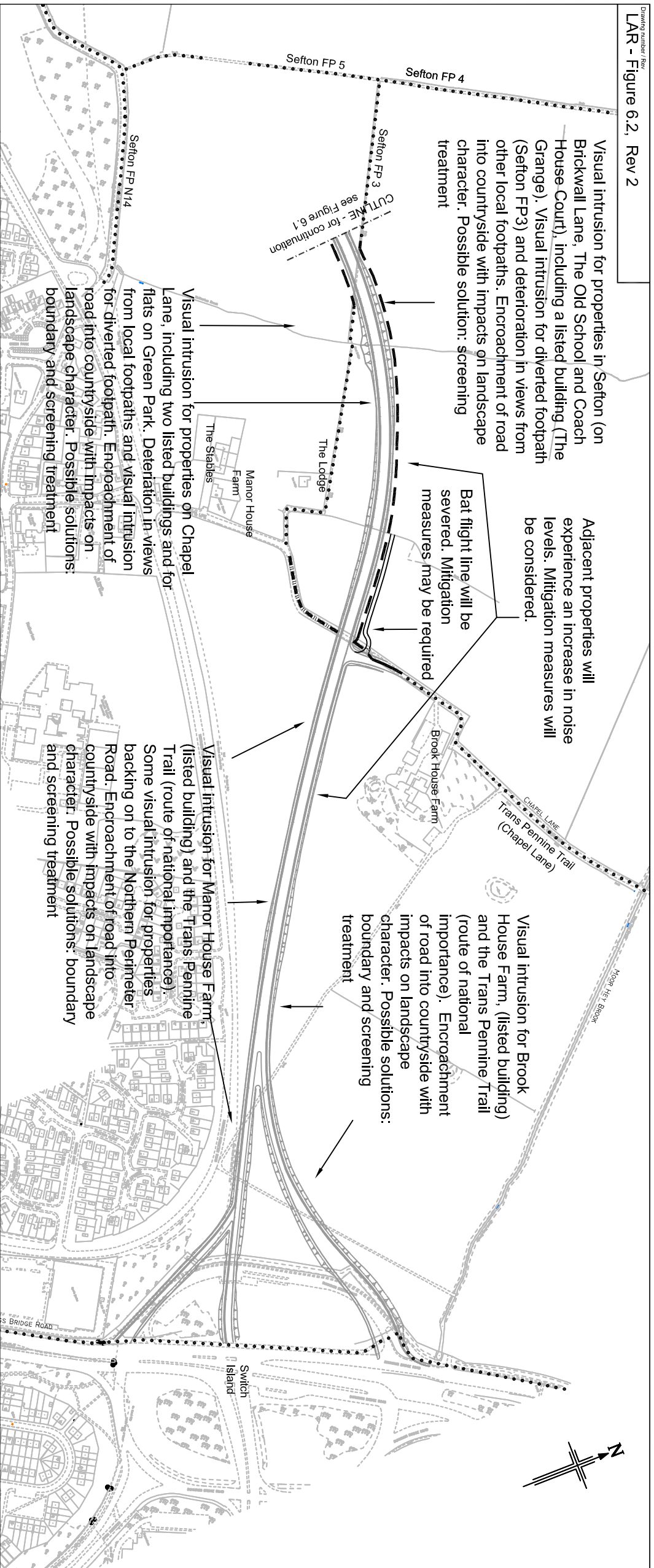
Job No: **DO NOT SCALE**

Revision No: **M0571**

Drawing number: **LAR - Figure 6.1**

Rev: **2**

This drawing is not to be used in whole or part other than for the intended purpose and project as defined on this drawing. Refer to the contract for full terms and conditions.



KEY:

- - - Proposed Footpath / Bridleway
- · - · - Highway to be Stopped Up for vehicular traffic and reclassified as Bridleway with access rights for agricultural use.
- Existing Footpath

NOTES:

The scheme is within the Red Squirrel Buffer Zone. Only small-seeded species will be specified, specifically avoiding beech, horse chestnut and oak

Reproduced from the Ordnance Survey mapping with the permission of the Controller of Her Majesty's Stationary Office © Crown copyright. Unauthorised reproduction infringes Crown copyright and may lead to prosecution or civil proceedings.
 Jacobs Ltd Licence No. AL100018148.

Rev	Rev. Date	Purpose of revision	Drawn/Checked	Revised/Approved
2	04/12/09	Test amended	JD	DT
1	01/12/09	Test amended	JD	DT
0	26/11/09	Issued for Layout Approval	AV	SB

Sefton Council
CAPITA SYMONDS
Balfour Beatty
 Civil Engineering

JACOBS
 Fulbourn House, Ashdon Lane, Saffron Walden, Essex, UK.
 Tel: +44(0)193 962 7214 Fax: +44(0)193 966 5855
 www.jacobs.com

Project: **THORNTON TO SWITCH ISLAND LINK**

Drawing title: **Environmental Masterplan**

Sheet 2 of 2

Drawing status: **Draft**

Scale	1:5000 @ A3	DO NOT SCALE
Jacobs No.	B12265300	
Balfour Beatty no.	M0571	

Drawing number: **LAR - Figure 6.2**

Rev	2
-----	---

This drawing is not to be used in whole or part other than for the intended purpose and project as defined on this drawing. Refer to the contract for full terms and conditions.